




Two Probe
Temperature
Dependent Setup

PHOTOLUMINESCENCE
SPECTROPHOTOMETER

Vector Network
Analyser
(VNA)



GPS Map Camera




Waknaghat, Himachal Pradesh, India

238C+G6R, JUIT-Waknaghat Rd, Waknaghat, Himachal Pradesh 173221, India

Lat 31.016602°

Long 77.070524°

31/05/23 11:39 AM GMT +05:30



GPS Map Camera

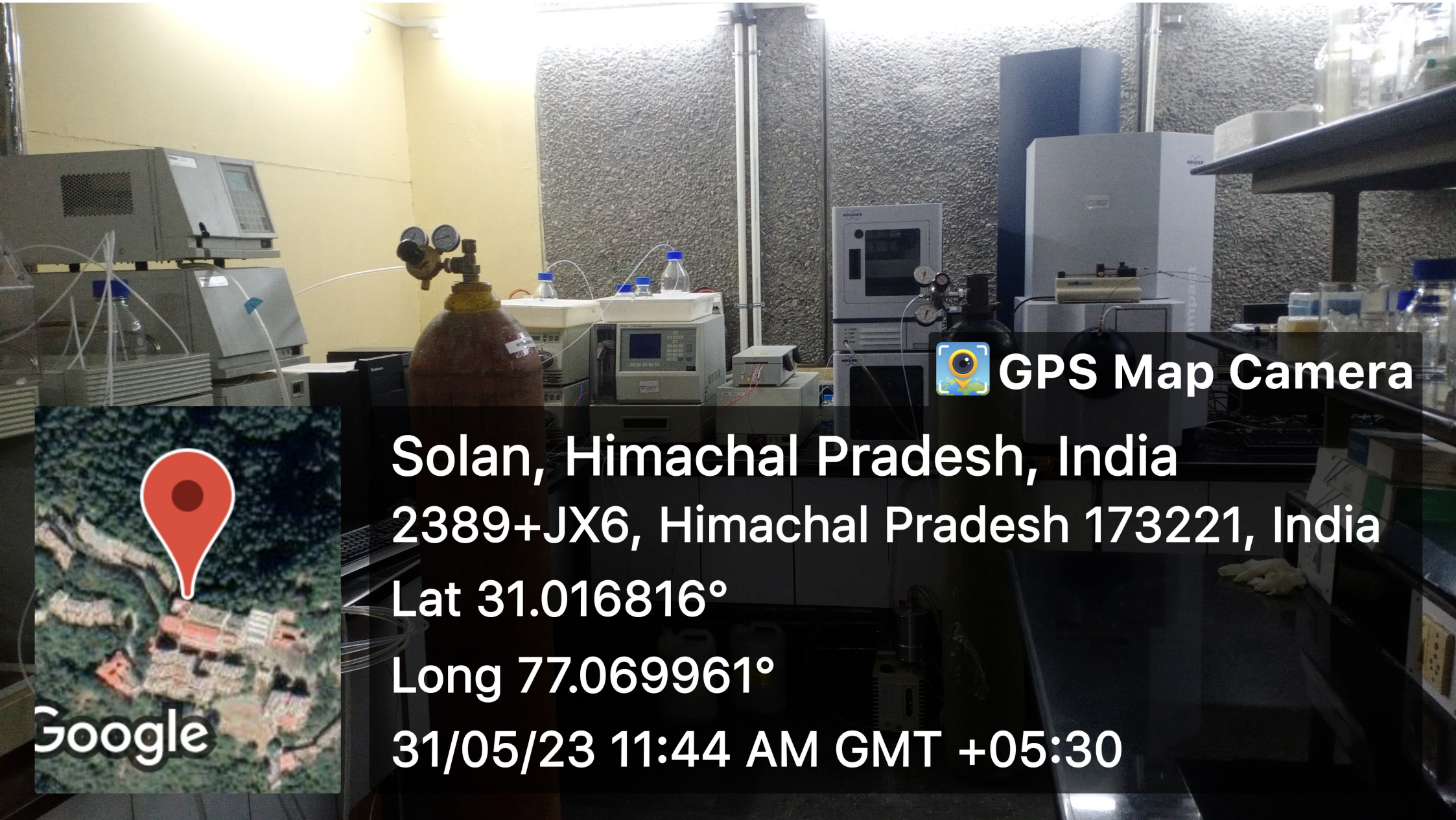
Solan, Himachal Pradesh, India

2389+JX6, Himachal Pradesh 173221, India

Lat 31.016854°

Long 77.069951°

31/05/23 11:43 AM GMT +05:30



GPS Map Camera


Solan, Himachal Pradesh, India

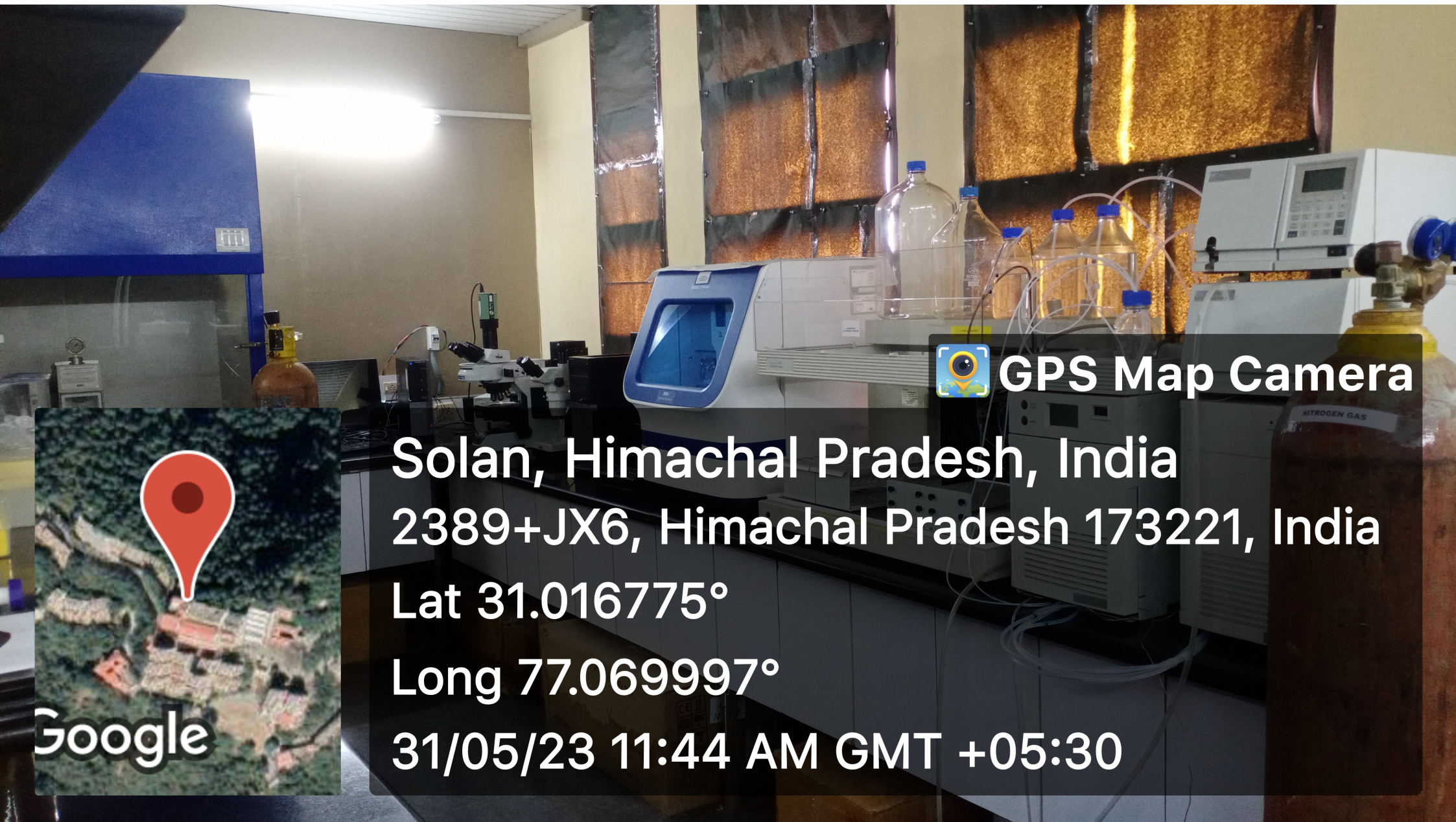
2389+JX6, Himachal Pradesh 173221, India

Lat 31.016816°

Long 77.069961°

31/05/23 11:44 AM GMT +05:30





GPS Map Camera

Solan, Himachal Pradesh, India

2389+JX6, Himachal Pradesh 173221, India

Lat 31.016775°

Long 77.069997°

31/05/23 11:44 AM GMT +05:30

